









Former Stream Protection

Former Stream Protection

New Stream Protection

New Stream Protection

-  Perennial Streams
-  General Development
-  Limited Residential
-  Resource Protection
-  Former Stream Protection
-  New Stream Protection
-  Stream Protection
-  Wetlands (regulated by SZ)

Jay, Maine Official Shoreland Zoning Map

Map of Jay, Maine, showing the official shoreland zoning map as of 2018. The map is a draft 2018 update.



DRAFT
2018 Update

6,500 3,250 0 6,500 Feet

